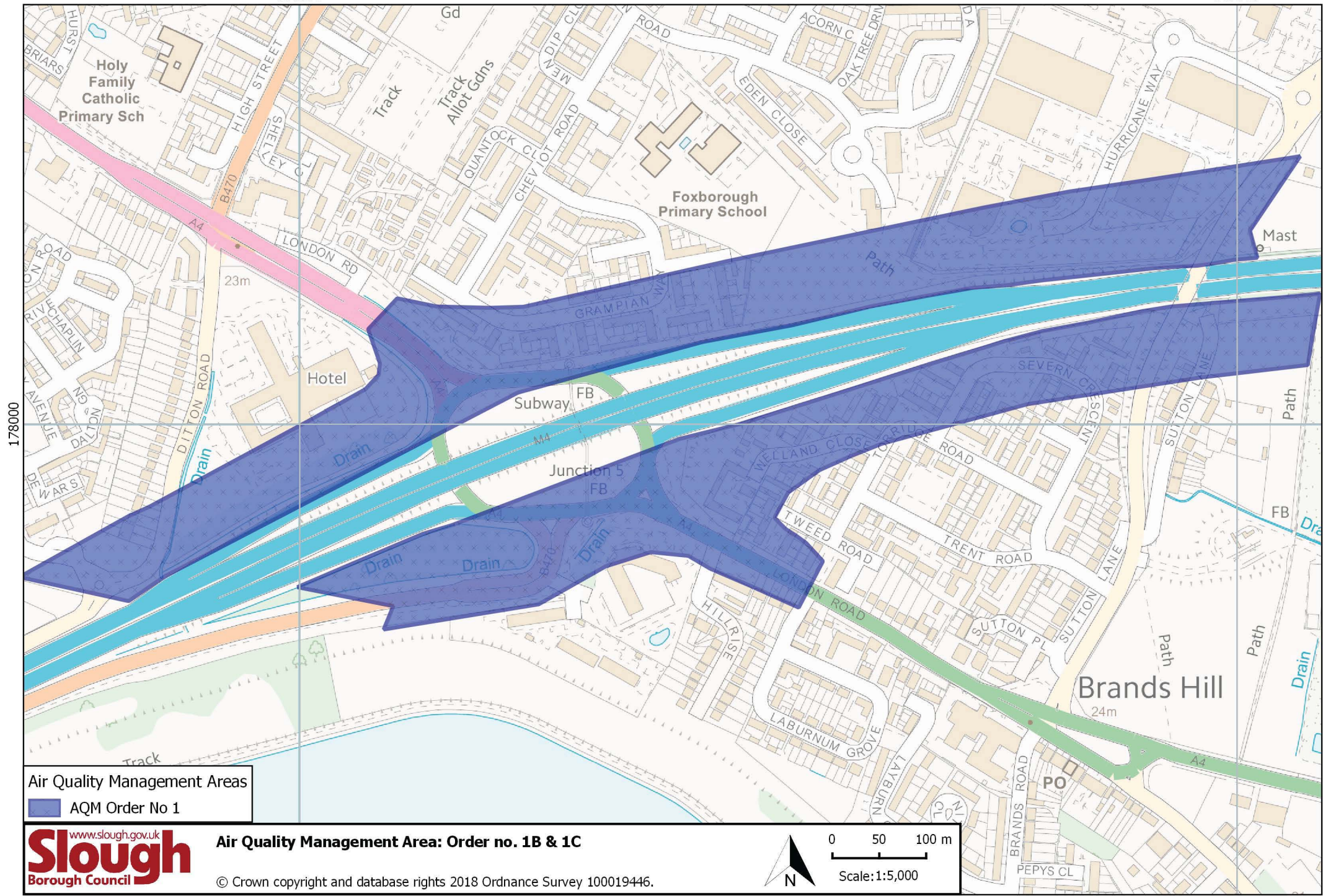


APPENDIX D: Plan to show Slough Borough Council's AQMAs and Iver AQMA



178000

178000

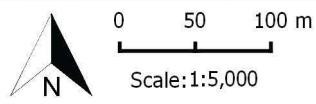
Air Quality Management Areas

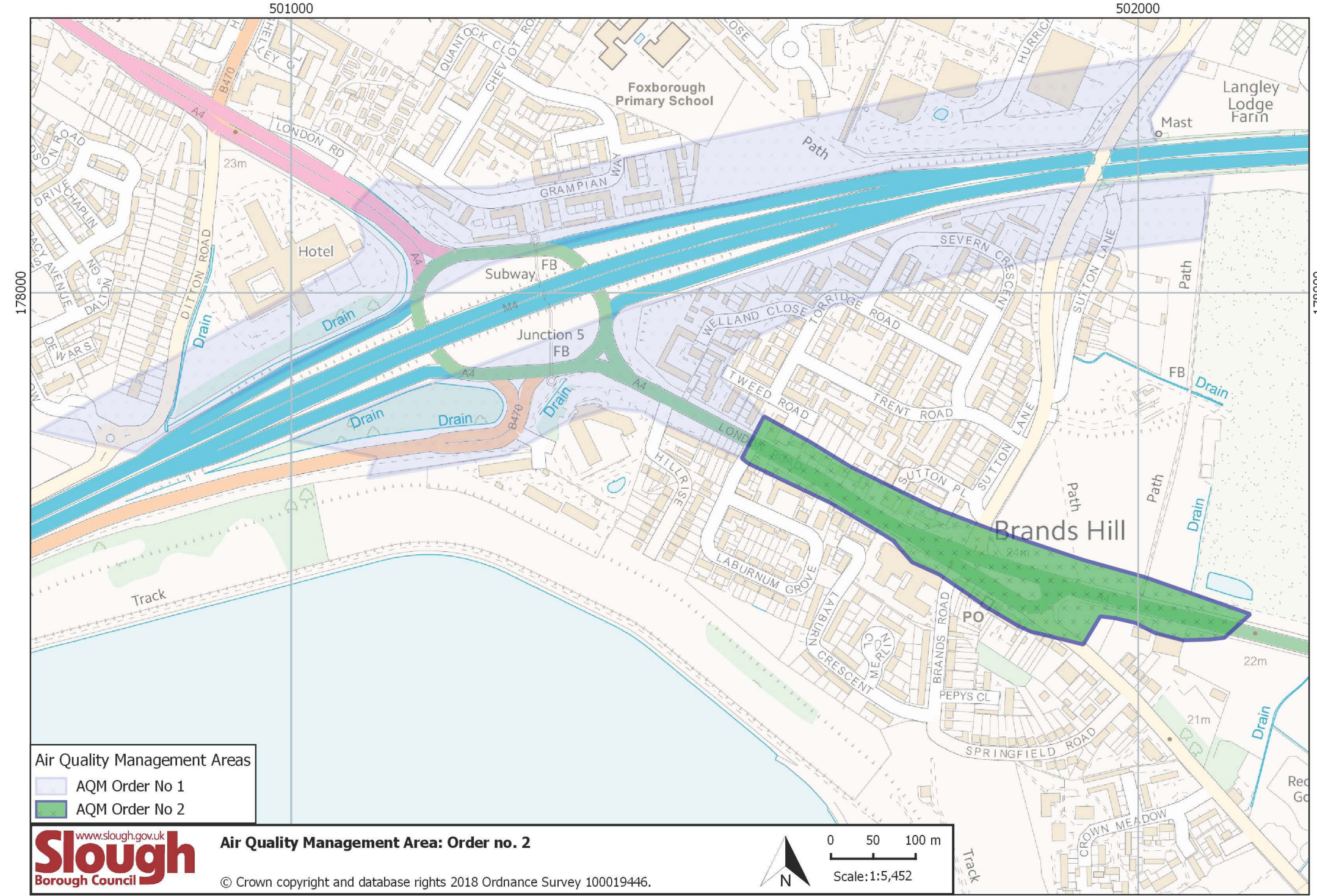
- AQM Order No 1



Air Quality Management Area: Order no. 1B & 1C

© Crown copyright and database rights 2018 Ordnance Survey 100019446.





178000

178000

501000

502000

501000

502000

Air Quality Management Areas

- AQM Order No 1
- AQM Order No 2



Air Quality Management Area: Order no. 2

© Crown copyright and database rights 2018 Ordnance Survey 100019446.



0 50 100 m



Scale: 1:5,452



SOUTH BUCKS DISTRICT COUNCIL

AIR QUALITY MANAGEMENT AREA ORDER

Environment Act 1995 Part IV Section 83(1)

**THE SOUTH BUCKS DISTRICT COUNCIL AIR QUALITY MANAGEMENT AREA
ORDER NO 2, 2018**

South Bucks District Council ("the Council") in exercise of its power under Part IV section 83(1) of the Environmental Act 1995 ("the Act") hereby makes the following Order.

This Order may be cited/referred to as the **South Bucks District Council Air Quality Management Area No 2** and shall come into effect on 1st August 2018.

The area shown on the attached map in blue is to be designated as an air quality management area (the designated area). **The designated area incorporates the administrative boundary of Iver Parish Council.**

The map may be viewed at the Council Offices, at Capswood, Oxford Road, Denham Bucks UB9 4LH, between the hours of 9:00am to 5:00pm Mondays to Thursdays and 9:00am to 4:30pm on Fridays.

This Area is designated in relation to a likely breach of the nitrogen dioxide annual mean objective as specified in the Air Quality (England) Regulations 2000.

This Order shall remain in force until it is varied or revoked by a subsequent order.

Dated: 1st August 2018

THE COMMON SEAL of)
SOUTH BUCKS DISTRICT COUNCIL)
was hereunto affixed)
in the presence of:-)

Director of Resources



SOUTH BUCKS
District Council

South Bucks District Council Air Quality Management Area No 2
Map

